









Drain: WILSON - HAGLE **Drain #:** 175
Improvement/Arm: TOWN OF ARCADIA RECONSTRUCTION
Operator: J. L. WINKELSTEADT **Date:** 7-8-04
Drain Classification: Urban/Rural **Year Installed:** 1999

GIS Drain Input Checklist

- Pull Source Documents for Scanning
- Digitize & Attribute Tile Drains
- Digitize & Attribute Storm Drains
- Digitize & Attribute SSD
- Digitize & Attribute Open Ditch
- Stamp Plans
- Sum drain lengths & Validate
- Enter Improvements into Posse
- Enter Drain Age into Posse
- Sum drain length for Watershed in Posse
- Check Database entries for errors



March 5, 1999

Hamilton County Surveyor's Office
Mr. Kenton Ward
One Hamilton County Square, Ste. 146
Noblesville, Indiana 46060

Dear Mr. Ward:

The Town of Arcadia will be replacing the south section of the Wilson-Nagle Drain. The work will be done by Ward Construction of Arcadia. The Town of Arcadia will be paying for the labor and material as agreed in the contract signed by the Arcadia Town Council and the Hamilton County Drainage Board on the 15th day of June, 1983.

The work will start at a point south of East Main Street and continue south in the existing Wilson-Nagle Drain location ending on West Main Street. The contractor will notify the Town of all connections and laterals to the drain. This information will be forwarded to your office by the Town of Arcadia. The contractor will be replacing the tile using the same size that is existing at this time.

If you have any questions, please feel free to call me at 317-984-3512.


Sincerely,

John Phiifer
Supervisor




A
N
1" = 100'
WILSON
NAGLE
DRAIN

wilson 9-19-03.dgn 8/30/2004 7:48:17 AM

 This information was gathered for input into the Hamilton County Geographical Information System. This document is considered an official record of the GIS.

Entry Date: 9-8-04

Entered by: [Signature]



Kenton C. Ward, CFM
Surveyor of Hamilton County

Phone (317) 776-8495

Fax (317) 776-9628

Suite 188

One Hamilton County Square
Noblesville, Indiana 46060-2230

Map Correction-Field Verification

Drain Number: 175

Drain Length: 3985

Drain Name: Wilson-Nagle: 1999 Town of
Arcadia Reconstruction

Change +/- : -445

Date: 8-12-2014

New Length: 3540

Verified By: SLM, ADC

Notes & Sketch: See attached Map.

It was determined that the Town of Arcadia Reconstruction was not completed between W. Main St and W. South Street. This was done due to complications in the field. Claude Sturgeon of John Ward Construction was the contractor for the Town of Arcadia during this project. The original 15" tile, constructed as the William Wilson, was left in place between Station 11+81 to Station 15+46. The tile as it is represented on the attached map is an approximate location. The tile was verified in the located structures.

It should also be noted that original William Wilson was replaced under the Rail Road just east of West Street. However, this work was done under a different project and was done with RCP instead of Concrete tile. This resulted in 80 feet of 18" tile being eliminated from this project. Therefore, the project consisted of replacing 3540 feet of existing tile with 18" Concrete Tile.

Suzanne L. Mills
GIS Specialist



W-MAIN-ST

W-MAIN-ST

STA 2+75 - WILLIA

STA 11+81

WM. WILSON

SIMARIZ AVE

SIDORA AVE

S MAGNOLIA ST

W SOUTH ST ← 15" TIK

W SOUTH ST

W SOUTH ST

24-20N-04E

N

- No Scale -

DEMOSS AVE

18" CONC.

8-12-2014 SLM



HOME AVE

S WEST ST

SEAST ST

CHERRIE LN

SEAST ST

S WEST ST

24-20N-04E

POL8

POL8

POL8

POL8

18" CONC. TIE



- No Scale -

18" RLP

8-12-2014
SLM